

AUG 28 2006

SHARON NEEDHAM  
COUNTY AND PROBATE CLERK  
BY: 

ORDINANCE NO. 2006-12

**AN ORDINANCE ACCEPTING THE ANNEXATION OF CERTAIN  
TERRITORY TO THE CITY OF OZARK, ARKANSAS, AND MAKING SAME  
PART OF THE CITY OF OZARK, ASSIGNING SAME TO WARDS,  
DECLARING AN EMERGENCY, AND FOR OTHER PURPOSES**

WHEREAS, Petition was filed with the County Clerk of Franklin county, Arkansas by the only real estate owners of the hereinafter described territory praying that said territory be annexed to, and made part of the City of Ozark, Arkansas; and

WHEREAS, on the 2nd day of June, 2006, the County Clerk of Franklin County, found that the Petition was signed by the only real estate owners in said territory; that said territory was contiguous and adjoining the present corporate limits of the City of Ozark, Arkansas; that an accurate plat or map of said territory had been filed with and made part of said Petition; that proper notice had been given for the time and in the manner prescribed by law, and that all things pertaining thereto had been done in the manner prescribed by law, and that said land and territory should be annexed to and made part of the City of Ozark, Arkansas, subject to the acceptance of same by the City Council of said City at the proper time, as provided by law; and

WHEREAS, the time affixed by law for appealing from said Order of Annexation made by the County Court has expired and no appeal has been taken from said Order.

NOW THEREFORE, BE IT ORDAINED BY THE CITY COUNCIL OF THE CITY OF OZARK, ARKANSAS:

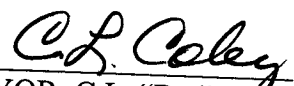
SECTION I: That the following described land and territory contiguous and adjoining the City of Ozark, Arkansas, be and the same is hereby accepted as passed and is hereby annexed to and made part of the City of Ozark, to wit:

*See attached legal description*


SECTION II: That the above described territory shall be annexed to and made a part of Ward I of the City of Ozark, and same shall henceforth be a part of said ward as fully existing of said ward.

SECTION III: This Ordinance being necessary for the preservation of public health, safety, and welfare, an emergency is therefore declared, and shall be in full force and effect immediately upon its passage.

Passed and approved this 14<sup>th</sup> day of August, 2006

  
MAYOR, C.L. "Bat", Coley

ATTEST:

  
\_\_\_\_\_  
CITY CLERK, Carol Sneath

0/5

**IN THE FRANKLIN COUNTY COURT IN THE MATTER OF ANNEXING TO  
THE CITY OF OZARK, ARKANSAS, CERTAIN TERRITORY CONTIGUOUS  
TO THE SAID CITY OF OZARK, ARKANSAS.**

**PETITION FOR ANNEXATION**

Comes now, Jaunnita Montgomery and Janette Mooney, as the sole property owner of the following described area, and hereby petitions the County Court of Franklin County, Arkansas, to annex the following lands to the City of Ozark, Arkansas. The only real estate owner owning acreage in the said area is Jaunita Montgomery and Janette Mooney, fee simple title holder.

The description of the area to be annexed to the City of Ozark, Arkansas is more particularly described as follows:

*See attached legal descriptions.*

BY: Jaunnita Montgomery  
Jaunnita Montgomery

BY: Janette Mooney  
Janette Mooney

"I CERTIFY, UNDER PENALTY OF FALSE SWEARING, THAT AT LEAST THE LEGALLY CORRECT AMOUNT OF DOCUMENTARY STAMPS HAVE BEEN PLACED ON THIS INSTRUMENT."

*Jaunita Montgomery*  
 GRANTEE OR GRANTEE AGENT

*P.O. Box 335, Ozark*  
 GRANTEE'S ADDRESS

WARRANTY DEED

KNOW ALL MEN BY THESE PRESENTS:

THAT I, JAUNITA MONTGOMERY, AS SURVIVING SPOUSE OF DICK MONTGOMERY AND; ROY JOHNSON AND MARY ALICE JOHNSON, HUSBAND AND WIFE, GRANTORS, FOR AND IN CONSIDERATION OF THE SUM OF TEN DOLLARS AND OTHER VALUABLE CONSIDERATION (\$10.00) IN HAND PAID BY JAUNITA MONTGOMERY AND JANETTE MOONEY, GRANTEES, THERECEIPT OF WHICH IS HEREBY ACKNOWLEDGED, DO HEREBY GRANT, BARGAIN, SELL AND CONVEY UNTO JAUNITA MONTGOMERY AND JANETTE MOONEY, GRANTEES, AND UNTO THEIR HEIRS AND ASSIGNS FOREVER THE FOLLOWING LANDS LYING IN FRANKLIN COUNTY, ARKANSAS, TO-WIT:

PART OF THE SOUTHWEST QUARTER OF THE SOUTHEAST QUARTER OF SECTION 33, TOWNSHIP 10 NORTH, RANGE 27 WEST MORE PARTICULARLY DESCRIBED AS FOLLOWS: BEGINNING AT THE SOUTHWEST CORNER OF THE SAID SOUTHWEST QUARTER OF THE SOUTHEAST QUARTER OF SAID SECTION, TOWNSHIP AND RANGE, AND RUNNING THENCE NORTH 80 YARDS, THENCE EAST 60 YARDS, THENCE SOUTH 80 YARDS, THENCE WEST 60 YARDS TO THE PLACE OF BEGINNING, AND CONTAINING 1 ACRE MORE OR LESS.

LEGAL DESCRIPTION PROVIDED BY GRANTORS.

SUBJECT HOWEVER TO ALL PRIOR EASEMENTS, RESERVATIONS AND RIGHTS OF WAY OF RECORD.

TO HAVE AND TO HOLD THE SAME UNTO THE SAID JAUNITA MONTGOMERY AND JANETTE MOONEY AND UNTO THEIR HEIRS AND ASSIGNS FOREVER, WITH ALL APPURTENANCES THEREUNTO BELONGING.

AND I, HEREBY COVENANT WITH SAID GRANTEES, THAT I WILL FOREVER WARRANT AND DEFEND THE TITLE TO THE SAID LANDS AGAINST ALL CLAIMS WHATSOEVER.

WITNESS MY HANDS AND SEALS THIS 13TH DAY OF AUGUST, 2003.

*Jaunita Montgomery*  
 JAUNITA MONTGOMERY

*Roy Johnson*  
 ROY JOHNSON

*Mary Alice Johnson*  
 MARY ALICE JOHNSON

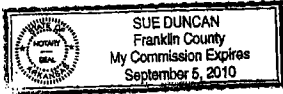
DO NOT  
 Publish

ACKNOWLEDGMENT

STATE OF ARKANSAS  
COUNTY OF Franklin

BE IT REMEMBERED, THAT ON THIS DAY CAME BEFORE ME, THE UNDERSIGNED, A NOTARY PUBLIC WITHIN AND FOR THE COUNTY AFORESAID, DULY COMMISSIONED AND ACTING, JAUNITA MONTGOMERY, AS SURVIVING SPOUSE OF DICK MONTGOMERY AND; ROY JOHNSON AND MARY ALICE JOHNSON, HUSBAND AND WIFE, TO ME WELL KNOWN AS THE GRANTOR IN THE FOREGOING DEEDS WHOSE NAMES APPEAR UPON THE WITHIN AND FOREGOING DEED AND STATED THAT SHE HAD EXECUTED THE SAME FOR THE CONSIDERATION AND PURPOSES THEREIN MENTIONED AND SET FORTH.

WITNESS MY HAND AND SEAL AS SUCH NOTARY PUBLIC THIS 13TH DAY OF AUGUST, 2003



Sue Duncan  
NOTARY PUBLIC

MY COMMISSION EXPIRES

9-5-10

STATE OF ARKANSAS, COUNTY OF FRANKLIN  
OZARK DISTRICT  
FILED FOR RECORD THE 8 DAY OF November  
2004 AT 2:30 O'CLOCK P.M. AND RECORDED  
IN BOOK 17 PAGE 200  
WILMA GRAGG - BRUSHWOOD  
CIRCUIT CLERK AND RECORDER  
BY Carol Beard D.C.

OK

**IN THE FRANKLIN COUNTY COURT IN THE MATTER OF ANNEXING TO  
THE CITY OF OZARK, ARKANSAS, CERTAIN TERRITORY CONTIGUOUS  
TO THE SAID CITY OF OZARK, ARKANSAS.**

**PETITION FOR ANNEXATION**

Comes now, Opal Montgomery, as the sole property owner of the following described area, and hereby petitions the County Court of Franklin County, Arkansas, to annex the following lands to the City of Ozark, Arkansas. The only real estate owner owning acreage in the said area is Opal Montgomery, fee simple title holder.

The description of the area to be annexed to the City of Ozark, Arkansas is more particularly described as follows:

*See attached legal descriptions.*

BY: Opal Montgomery  
Opal Montgomery

Con. 1,000	Date	11	2	1967	Reg. -	Dow. in D. -	N. P. -
Lien	Ack.	"	"	"	Def.	Dow. in A. -	J. P.
Int. Con. All Pt.	Filed	11	6	1967	All Ack.	H'ms't'd D. -	Cl'k.
Co. Seal	Time				Of. Seal	H'ms't'd A. -	Wife Ex.

*Carmon Montgomery and Oma Montgomery H & W*

*James Montgomery and Opal Montgomery*

Grant, Bargain, Sell and Convey and Confirm; Release and Forever Quit Claim.

Subject to

NE				NW				SE				SW				Franklin County, Ark.			
NE	NW	SE	SW	NE	NW	SE	SW	NE	NW	SE	SW	NE	NW	SE	SW	SEC.	TWP.	RANGE	ACRES
- and a																33	10	27	
<i>more part. desc as            beg. at a point 256 ft W            of the SE/c of rd            running th south            105 ft, th west 184            th N 105 ft th west            51.5 ft to the rt. of            way of St. Hwy #219            th North easterly along            and with rd bet of            way to a point 138.9            ft North of the point of            beg. th south 138.9            ft to the point of beg.            cont.</i>																			
<i>By Ralph Johnson, S.            N.G. In. Co. Ark.</i>																			

*1  
M/L*

FILED  
FOR RECORD  
AT 12 O'CLOCK PM

JUN 02 2006

NOTICE

RECORDED IN BOOK \_\_\_\_\_ PAGE \_\_\_\_\_  
BY SHARON NEEDHAM  
COUNTY PROPRATE CLERK


Notice is hereby given that there has been filed in the County Court of Franklin County, Arkansas, the Petition of Opal Montgomery, Roy Johnson, Mary Alice Johnson, David Robison, Rhonda Robison, Jaunita Montgomery, Janette Mooney, and Norman Powell asking for the annexation to the City of Ozark, Arkansas, the following described lands situated in Franklin County, Arkansas, contiguous to said City, to-wit:

*See attached legal description(s).*

A plat of said land proposed for annexation is on file with said Petition in the office of the Clerk of said Court. The Court has fixed the 6<sup>th</sup> day of July, 2006 at 11 o'clock as the date for the hearing on said Petition, and all interested persons are now notified to be present at said Court at the time and date so fixed.

Given this 2<sup>nd</sup> day of June, 2006.

Sharon Needham  
County Clerk





WITT LAW FIRM, P.C.  
800 N. 3<sup>RD</sup>, P.O. BOX 286  
OZARK, ARKANSAS 72949  
(479) 667-4721  
FAX (479) 667-4173

*Ernie Witt  
Neva B. Witt  
Attorneys at Law*

*May 9, 2006*

Mayor C.L. "Bat" Coley  
2910 W. Commercial  
Ozark, AR 72949

RE: Annexation

Dear Bat:

Enclosed herein please find a Petition, Decree, and Ordinance, which I have prepared for the purpose of annexing the subject property.

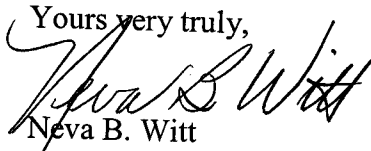
You will need to have the appropriate officers of the properties sign the Petition, and then file it with the County Clerk in Ozark, Arkansas. The clerk will then set a date for a hearing on the Petition. The hearing date must be at least 30 days from the date of the filing of the Petition. The Notice, which is also being provided to you, should contain the date set for the hearing. Then, the Notice must be published in the Ozark newspaper one time each week for three consecutive weeks. Each document must be accompanied by a legal description.

Next, the Petitioners' representative will need to be present at the hearing set by the County Court and obtain a signature of the County Judge. After 30 days have passed from the date the Order was signed by the County Judge, then the Ordinance may be presented to the City Council for approval. The City should then publish the Ordinance and a copy should be delivered to the County Clerk's office.

At any point during this proceeding, if you have any questions, please do not hesitate to contact my office.

Thank you for your cooperation and assistance to this matter.

Yours very truly,

A handwritten signature in cursive script, appearing to read "Neva B. Witt".

Neva B. Witt

Enc

NBW/hk

**IN THE FRANKLIN COUNTY COURT IN THE MATTER OF ANNEXING TO  
THE CITY OF OZARK, ARKANSAS CERTAIN TERRITORY CONTIGUOUS  
TO THE SAID CITY OF OZARK, ARKANSAS.**

**DECREE OF ANNEXATION**

On this regular day of a regular term of the County Court of Franklin County, Arkansas, there is presented to the Court by David and Rhonda Robison, et al., a Petition for Annexation of certain territory, hereinafter more particularly described, to the City of Ozark, Arkansas, and the Court being fully advised of the facts and the law, doth hereby find, judge and decree as follows:

The Court finds the Petition was filed more than thirty (30) days prior to this date and that in said Petition, the said David and Rhonda Robison was selected by said parties to present the Petition.

The Court doth find that Opal Montgomery, Roy Johnson, Mary Alice Johnson, David Robison, Rhonda Robison, Jaunita Montgomery, Janette Mooney, Norman Powell, and Latane Powell are the only property owners owning real estate in the area affected by this Petition.

The Court further finds that the territory sought to be annexed was accurately described in said Petition and that said territory is contiguous to the boundaries of the City of Ozark, Arkansas.

The Court further finds that attached to and made a part of said Petition is an accurate map of the territory sought to be annexed to the City of Ozark, Arkansas.

The Court further finds that the prayer of the Petition is right and proper.

Therefore, the Court doth hereby ORDER, ADJUDGE AND DECREE that the following described territory be and the same is hereby annexed to and made a part of the City of Ozark, Arkansas, to-wit:

*See attached legal description(s).*

The Court doth further order that the original papers in this case be delivered to the Clerk of Franklin County, Arkansas, same to be properly recorded upon the records of Franklin County, Arkansas, and the Clerk, after properly recording and filing the original papers, prepare transcripts of same; that one of the certified transcripts be delivered to the City of Ozark, Arkansas, one copy to the Secretary of State and one copy to the Director of the Tax Division of the Arkansas Public Service Commission.

---

County Judge

"I CERTIFY, UNDER PENALTY OF FALSE SWEARING, THAT AT LEAST THE LEGALLY CORRECT AMOUNT OF DOCUMENTARY STAMPS HAVE BEEN PLACED ON THIS INSTRUMENT."

*Mary Alice Johnson*  
GRANTEE OR GRANTEE AGENT

*P.O. Box 335 Ozark, Ar 72449*  
GRANTEE'S ADDRESS

### WARRANTY DEED

KNOW ALL MEN BY THESE PRESENTS:

THAT WE, JUANITA MONTGOMERY, A SINGLE PERSON AND SURVIVING SPOUSE OF ARVEL MONTGOMERY, GRANTOR, FOR AND IN CONSIDERATION OF THE SUM OF TEN DOLLARS AND OTHER VALUABLE CONSIDERATION (\$10.00) IN HAND PAID BY JUANITA MONTGOMERY AND; MARY ALICE JOHNSON AND ROY JOHNSON, GRANTEES, THE RECEIPT OF WHICH IS HEREBY ACKNOWLEDGED, DO HEREBY GRANT, BARGAIN, SELL AND CONVEY UNTO JUANITA MONTGOMERY, A SINGLE PERSON AND; MARY ALICE JOHNSON AND ROY JOHNSON, HUSBAND AND WIFE, GRANTEES, AND UNTO THEIR HEIRS AND ASSIGNS FOREVER THE FOLLOWING LANDS LYING IN FRANKLIN COUNTY, ARKANSAS, TO-WIT:

WEST HALF OF THE NORTHWEST QUARTER OF THE SOUTHEAST QUARTER AND PART OF THE SOUTHWEST QUARTER OF THE SOUTHEAST QUARTER OF SECTION 33, TOWNSHIP 10 NORTH, RANGE 27 WEST, MORE PARTICULARLY DESCRIBED AS BEGINNING AT A POINT 550 FEET NORTH OF THE SOUTHWEST CORNER OF THE

WITNESS OUR HANDS AND SEALS THIS 10TH DAY OF APRIL, 2002.

*Juanita Montgomery*  
JUANITA MONTGOMERY

---

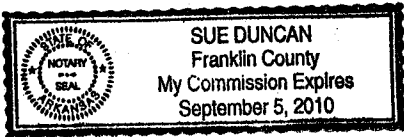
**ACKNOWLEDGMENT**

STATE OF ARKANSAS  
COUNTY OF FRANKLIN

BE IT REMEMBERED, THAT ON THIS DAY CAME BEFORE ME, THE UNDERSIGNED, A NOTARY PUBLIC WITHIN AND FOR THE COUNTY AFORESAID, DULY COMMISSIONED AND ACTING, JUANITA MONTGOMERY, A SINGLE PERSON, TO ME WELL KNOWN AS THE GRANTOR IN THE FOREGOING DEEDS WHOSE NAMES APPEAR UPON THE WITHIN AND FOREGOING DEED AND STATED THAT THEY HAD EXECUTED THE SAME FOR THE CONSIDERATION AND PURPOSES THEREIN MENTIONED AND SET FORTH.

WITNESS MY HAND AND SEAL AS SUCH NOTARY PUBLIC THIS 10TH DAY OF APRIL, 2002

*Sue Duncan*  
\_\_\_\_\_  
NOTARY PUBLIC



MY COMMISSION EXPIRES  
9-5-10

**IN THE FRANKLIN COUNTY COURT IN THE MATTER OF ANNEXING TO  
THE CITY OF OZARK, ARKANSAS, CERTAIN TERRITORY CONTIGUOUS  
TO THE SAID CITY OF OZARK, ARKANSAS.**

**PETITION FOR ANNEXATION**

Comes now, Jaunita Montgomery, as the sole property owner of the following described area, and hereby petitions the County Court of Franklin County, Arkansas, to annex the following lands to the City of Ozark, Arkansas. The only real estate owner owning acreage in the said area is Jaunita Montgomery, fee simple title holder.

The description of the area to be annexed to the City of Ozark, Arkansas is more particularly described as follows:

*See attached legal description.*

BY: Jaunita Montgomery  
Jaunita Montgomery

970-1711

**IN THE FRANKLIN COUNTY COURT IN THE MATTER OF ANNEXING TO  
THE CITY OF OZARK, ARKANSAS, CERTAIN TERRITORY CONTIGUOUS  
TO THE SAID CITY OF OZARK, ARKANSAS.**

**PETITION FOR ANNEXATION**

Comes now, Roy and Mary Alice Johnson, as the sole property owner of the following described area, and hereby petitions the County Court of Franklin County, Arkansas, to annex the following lands to the City of Ozark, Arkansas. The only real estate owner owning acreage in the said area is Roy and Mary Alice Johnson, fee simple title holder.

The description of the area to be annexed to the City of Ozark, Arkansas is more particularly described as follows:

*See attached legal descriptions.*

BY: Roy Johnson  
Roy Johnson  
H. N. D. D. 1



# WARRANTY DEED

WITH RELINQUISHMENT OF DOWER

KNOW ALL MEN BY THESE PRESENTS:

THAT We, Arvel Montgomery  
and Juanita Montgomery, husband and wife, ~~My wife~~ <sup>considerations</sup>  
for and in consideration of the sum of One Dollar and other valuable / DOLLARS,  
to us in hand paid by Roy A. W. Johnson and Mary Alice Johnson, husband & wife  
do hereby grant, bargain, sell and convey unto the said Roy A. W. Johnson & Mary Alice Johnson  
husband & wife and unto their heirs and assigns forever, the following lands  
lying in the County of Franklin and State of Arkansas, to-wit:

Part of the Southwest Quarter of the Southeast Quarter of Section 33, Township 10 North, Range 27 West, more particularly described as beginning at a point 550 feet North of the Southwest Corner of the Southwest Quarter of the Southeast Quarter, at which point a certain branch crosses the quarter section line, running in a Southeasterly direction with the meanderings of the branch, a distance of 210 feet, thence North 210 feet, thence West 210 feet, thence the quarter section line, thence South 210 feet, to the place of beginning, containing 1 acres, more or less.

**FILED**

Franklin County, Arkansas

**IN THE FRANKLIN COUNTY COURT IN THE MATTER OF ANNEXING TO  
THE CITY OF OZARK, ARKANSAS, CERTAIN TERRITORY CONTIGUOUS  
TO THE SAID CITY OF OZARK, ARKANSAS.**

MAY 23 2006

SHARON NEEDHAM  
COUNTY AND PROBATE CLERK

BY N. Myers

**PETITION FOR ANNEXATION**

Comes now, Norman Powell and Latane Powell, as the sole property owners of the following described area, and hereby petitions the County Court of Franklin County, Arkansas, to annex the following lands to the City of Ozark, Arkansas. The only real estate owner owning acreage in the said area is Norman Powell and Latane Powell, fee simple title holder.

The description of the area to be annexed to the City of Ozark, Arkansas is more particularly described as follows:

*See attached legal descriptions.*

BY: Norman Powell  
NORMAN POWELL  
Latane Powell  
LATANE POWELL

OK  
J  
IN THE FRANKLIN COUNTY COURT IN THE MATTER OF ANNEXING TO  
THE CITY OF OZARK, ARKANSAS, CERTAIN TERRITORY CONTIGUOUS  
TO THE SAID CITY OF OZARK, ARKANSAS.

PETITION FOR ANNEXATION

Comes now, DAVID & RHONDA ROBISON, as the sole  
property owner of the following described area, and hereby petitions the County Court of  
Franklin County, Arkansas, to annex the following lands to the City of Ozark, Arkansas.

The only real estate owner owning acreage in the said area is DAVID & RHONDA  
ROBISON fee simple title holder.

The description of the area to be annexed to the City of Ozark, Arkansas is more  
particularly described as follows:

*See attached legal descriptions.*

BY: David Robison  
DAVID ROBISON

BY: Rhonda Robison  
RHONDA ROBISON

Deed 143  
Page 470

WARRANTY DEED

That we, Irma Rye Rutherford, his wife  
for and in consideration of the sum of TEN DOLLARS AND 00C DOLLARS,

to us in hand paid by David Robison and Rhonda Robison, H&W, as tenants by the entirety  
with right of survivorship and not as tenants in common  
do hereby grant, bargain, sell and convey unto the said David Robison and Rhonda Robison,  
husband and wife and unto their heirs and assigns forever, the following lands

lying in the County of Franklin and State of Arkansas, to-wit:

The Southeast Quarter of the Southwest Quarter of Section 33, Township  
10 North, Range 27 West less and except following: Part of the Southeast  
Quarter of the Southwest Quarter, Section 33, Township 10 North, Range 27  
West, more particularly described as beginning at the Southeast corner  
of said Southeast Quarter of the Southwest Quarter of said Section, Town-  
ship and Range, running thence North along State Highway #219 a distance  
of 580 feet, thence West 1320 feet, thence South 580 feet, thence East  
1320 feet to point of beginning, containing 17 acres more or less.

SUBJECT to all prior reservations of record.

To have and to hold the same unto the said David Robison and Rhonda Robison  
husband and wife

and unto their heirs and assigns forever, with all appurtenances thereto belonging.

And WE hereby covenant with said David & Rhonda Robison,  
that WE will forever warrant and defend  
the title to the said lands against all lawful claims whatever.

And I, Irma Rye Rutherford  
wife of the said C. L. Rutherford

for and in consideration of the said sum of money, do hereby release and relinquish unto the said  
David Robison and Rhonda Robison, H&W all my right of dower and homestead  
in and to the said lands.

And I, C. L. Rutherford husband of the  
said Irma Rye Rutherford for and in

consideration of the said sum of money, do hereby release and relinquish unto the said  
David Robison and Rhonda Robison, H&W all my right or curtesy and

**Youth With A Mission**

<b>Dolly Ward</b>	<b>2220 S 37<sup>th</sup></b>
<b>Joe &amp; Judy Black</b>	<b>814 Manitou Mountain Rd.</b>
<b>Joe &amp; Judy Black</b>	<b>820 Manitou Mountain Rd.</b>
<b>Michael &amp; Laura Nunez</b>	<b>2001 S 37<sup>th</sup></b>
<b>Guy Overman</b>	<b>838 Manitou Mountain Rd.</b>
<b>Guy Overman</b>	<b>2302 S 37<sup>th</sup></b>
<b>Juanita Montgomery</b>	<b>900 S 37<sup>th</sup></b>
<b>Opal Montgomery</b>	<b>600 S 37<sup>th</sup></b>
<b>Alice &amp; Roy Johnson</b>	<b>925 S 37<sup>th</sup></b>
<b>Norman Powell</b>	<b>1223 S 37<sup>th</sup></b>
<b>David &amp; Rhonda Robison</b>	<b>1003 S 37<sup>th</sup></b>